






SOHO MDI Intensitygram and Magnetogram



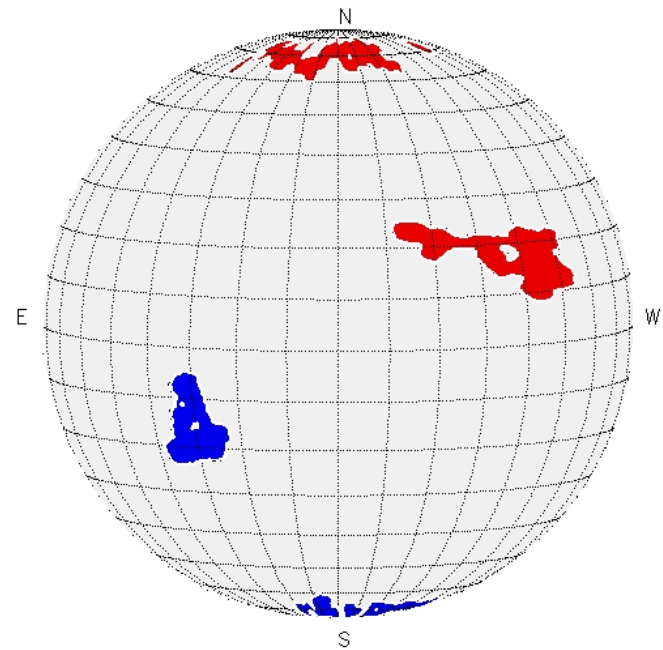
SOHO EIT-He304 and LASCO C-2 2-day movie



SOHO EIT-195 and SOLIS coronal holes from He 10830



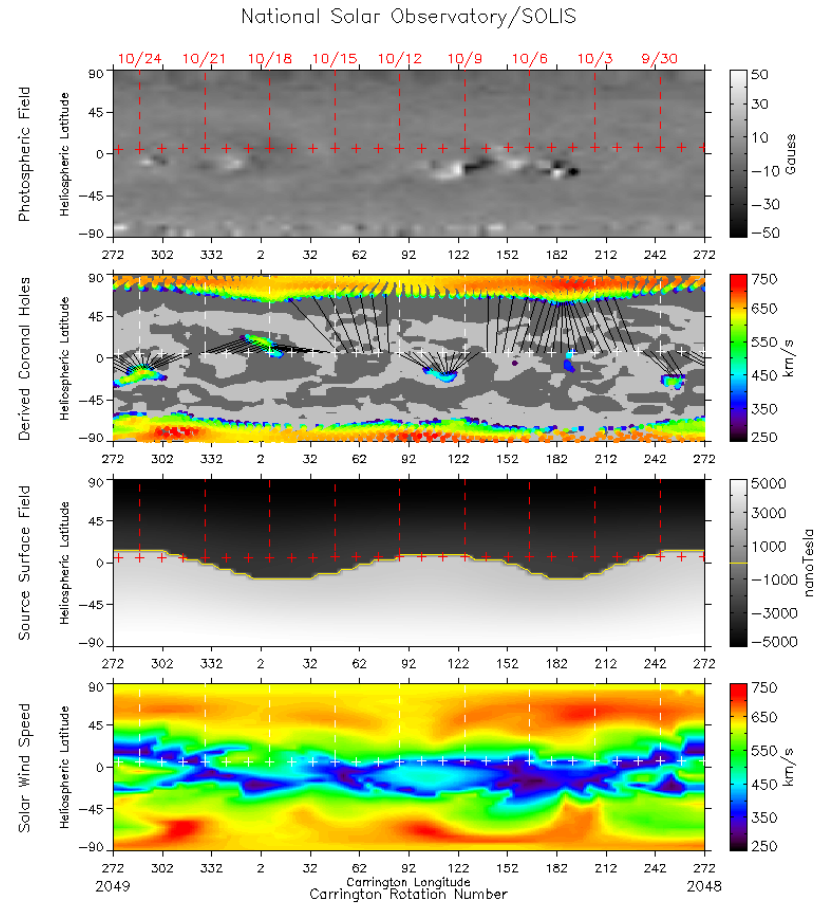

NSO/SOLIS-VSM Coronal Hole 21-Oct-2006 17:37 UT



Preliminary (Blue/Red = +/-)

$B_0=5.4$

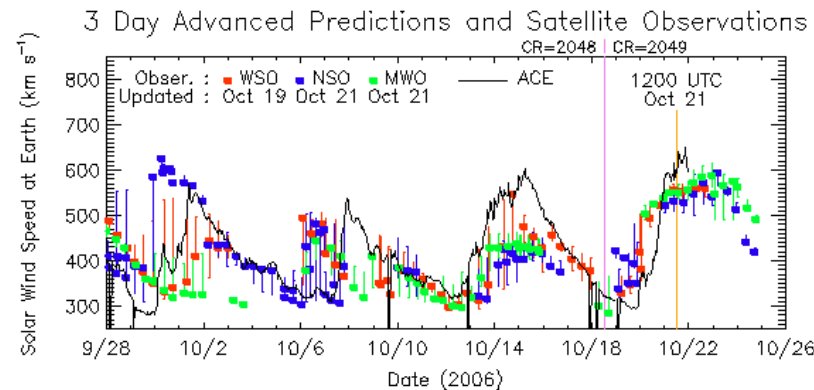
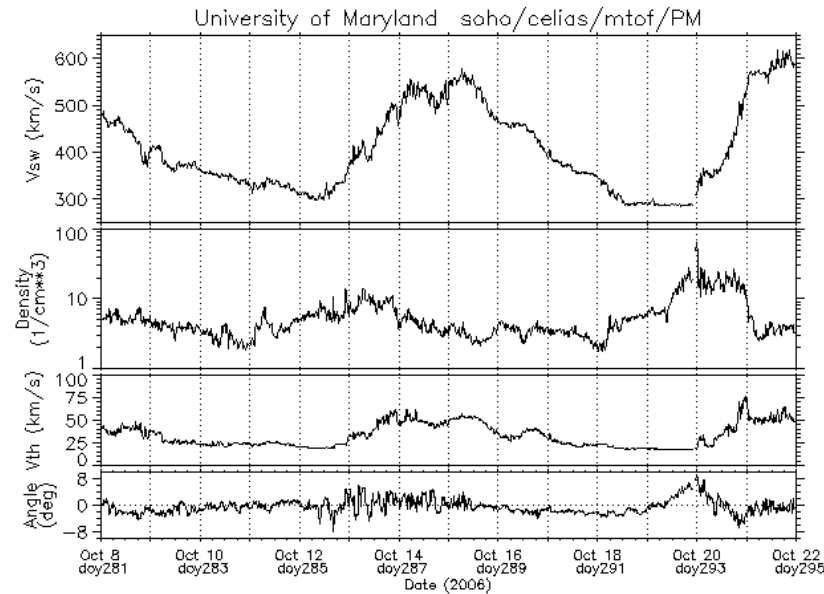
LMSAL PFSS and WSA Model solar wind sources



Created 2006 Oct 21 2125 UTC

NOAA/SEC, BOULDER, CO, USA

SOHO Cielas observations and WSA Model predicted solar wind velocity



Sunspot Number projections from IPS Australia

